

SURVEY NOTES:

LOCATION OF FEATURES AND CONTOUR DATA DEPICTED HEREON WERE ACQUIRED BY FIELD SURVEY IN NOVEMBER 2019 SUPPLEMENTED IN MAY 2021 FOR LOCATION OF SOLAR CAR PORTS.

THERE IS NO BOUNDARY/DETERMINATION OPINION.

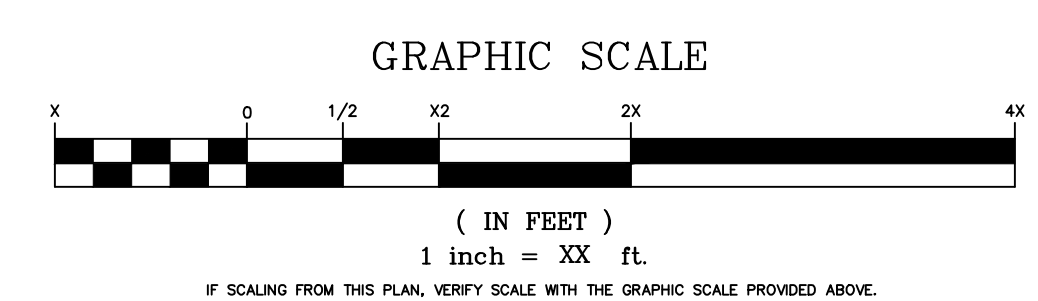
NO EASEMENTS PERTAINING TO THE SUBJECT PARCEL ARE DEPICTED HEREON.

NOT ALL IMPROVEMENTS ARE DEPICTED HEREON.

HORIZONTAL CONTROL IS BASED ON THE CONNECTICUT GEODETIC SURVEY STATE PLANE COORDINATES, NORTH AMERICAN DATUM OF 1983 - (NAD83).


ELEVATIONS AND VERTICAL CONTROL IS BASED ON THE NORTH AMERICAN VERTICAL DATUM 1988 - (NAVD88).

THE LOCATION OF UNDERGROUND UTILITIES DEPICTED HEREON ARE BASED ON FIELD LOCATIONS AND BY INFORMATION PROVIDED BY OTHERS. THEIR TRUE LOCATIONS MAY VARY FROM THOSE INDICATED, AND ALL UNDERGROUND UTILITIES MAY NOT BE SHOWN. IF APPLICABLE, UTILIZE THE "CALL BEFORE YOU DIG" NUMBER (1-800-922-4455) TO VERIFY THE LOCATION OF ALL UNDERGROUND UTILITIES, AND RESOLVE CONFLICTS PRIOR TO STARTING CONSTRUCTION, REPAIR OR DESIGN.





PW-1909

DRAWING ISSUE STATUS		
NO.	DESCRIPTION	DATE
1.	ISSUED FOR TPZ REVIEW	1/21/2022



SCALE: AS SHOWN	DATE:
DRAWN BY: S.M.B.	1/21/2022
CHECKED BY: S.M.B.	1/21/2022
APPROVED BY: D.A.P.	1/21/2022
ST. FILE:	

DO NOT SCALE THIS DRAWING. USE THE DIMENSIONS GIVEN. IF THERE ARE ANY DISCREPANCIES OR QUESTIONS, CONTACT THE TOWN OF GLASTONBURY, ENGINEERING OFFICE.



PRELIMINARY

PLAN DEPICTING
POLICE DEPARTMENT
FUELING STATION IMPROVEMENTS
LOCATED AT
2108 MAIN STREET
GLASTONBURY, CONNECTICUT

SHEET NO.
1
OF 1