



Town of Glastonbury

2155 MAIN STREET • P.O. BOX 6523 • GLASTONBURY, CT 06033-6523 • (860) 652-7500
FAX (860) 652-7505

Richard J. Johnson
Town Manager

ITEM #7
11-10-2020 Meeting

November 6, 2020

The Glastonbury Town Council
2155 Main Street
Glastonbury, CT 06033

Re: Town Manager's Report

Dear Council Members:

The following will keep you up to date on various topics.

1. COVID-19

Attached is a copy of the most recent weekly report and summary of Town operations.

2. Newsletter

Attached is a copy of the special holiday edition of Glastonbury at a Glance. You will note a variety of holiday events sponsored by Parks and Recreation, Senior Services and Welles-Turner Library. Thanks to all for their creativity and a nice job in support of the holiday season.

3. Concept Plan – Cotton Hollow and Matson Hill Open Space

As requested, I have reviewed the concept plan developed by John Hammer and recently forwarded to Council. This includes review by town staff representing Parks and Recreation, Police and Engineering. The conditions of the past summer are thought to be pandemic related and expected to moderate when the COVID-19 condition resolves. In the meantime, the most straightforward approach is to update rules and regulations concerning use of the Preserve (e.g. carry-ins), limit parking to the 23± spaces in the gravel lot and continue the successful Park Ranger protocol. The work by John Hammer is appreciated and I would note the sidewalk matrix includes new sidewalk construction along Matson Hill Road between Bittersweet and Hopewell Road.

The Matson Hill Open Space (MHO) attracts a number of users looking to visit the historic walls, fish in Roaring Brook, walk on the trails, or simply sit along the brook. The parking lot is sized to accommodate users while not overly infringing on this open space. Use of the MHO and Cotton Hollow is separate. Accordingly, the parking lot at MHO and the gravel lot at the Preserve are appropriate for both locations and should best continue. My sense is enlarging the parking at MHO and removing the gravel lot at the Preserve would not be well received by users of these areas. Additionally, a Park Ranger will be required at the Hopewell Road entrance to Cotton Hollow to enforce updated rules and regulations.

Subject to review of the sidewalk matrix and other priorities, sidewalks could be constructed along Matson Hill Road. As noted above, the collective thought of Town staff is to update operating protocols and continue the work of Park Rangers during peak season.

4. Sidewalk Matrix

Attached is a copy of the sidewalk matrix updated through October 29, 2020. You will note a new color shading for pending grants and new project requests. I expect further updates over coming weeks. In the meantime, I thought you would be interested in the most current matrix.

5. GHS Lockers and Restrooms (aka Athletic Building)

The attached page shows the above-referenced project as previously discussed and scheduled for special permit action by the Town Plan and Zoning Commission this month. Subject to final approval, the project will be competitively bid with a goal of having bid results for the Capital Program.

A breezeway connecting the locker and restroom buildings is included as an add alternate. I understand the Board of Education would like to consider funding this separately subject to overall bid results.

6. COVID-19 Response

Glastonbury is among 21 local health departments and health districts statewide to receive grant funding over a three-year period in support of COVID-19 related activities. For Glastonbury, the three-year grant totals \$134,538 allocated \$53,815, \$53,815, \$26,908. These funds will be allocated to part-time staff to help coordinate pandemic related activities, provide public education, vaccinations (when appropriate), and other related activities.

Over recent weeks, Glastonbury has been talking with UConn on a potential partnership for testing of wastewater. UConn has agreed to perform lab tests and assist in interpreting data. Testing can be accomplished at approximately \$600 per month or \$3,000 for 5± months. We are advised UConn will similarly work with Manchester and potentially Windham and South Windsor. This provides the opportunity for discussions between the communities and UConn. This process would typically proceed absent any formal action as a way to provide information to the Health Director, my office and others as part of our overall COVID-19 strategy. By the attached memorandum, Director of Health Wendy Mis confirms her support of the testing protocol by UConn and cooperative discussion between participating communities. Given discussion at the October 13th meeting, I wanted to advise accordingly.

7. Town Website

The Town will launch a new and improved town website on Tuesday, November 10, 2020. The new site was designed with an emphasis on improved usability, particularly when accessing the site on mobile devices, and will feature a more modern look with enhanced search capabilities and graphic elements. The design was also created using Website Content Accessibility Guidelines (WCAG) to help make content more accessible to all. The homepage will still contain the popular "I Want To" and "Department" menus but the site content will be better organized to help community members find information in a timely and convenient manner. Please note, on the launch day (November 10) and days that follow, some temporary issues – such as broken links and faulty redirects – are to be expected, but will be resolved over the coming days. Additionally, Town staff will not be able to post any new content, or make revisions to site content throughout the entire launch day. Lastly, the new site will be located under a revised domain, www.glastonburyct.gov (the hyphen will no longer be included). This change was made for technical and security purposes and for consistency with other municipal sites. That said, we will maintain the "old" domain, www.glastonbury-ct.gov, which will forward to the new site to help manage the transition. My thanks to Marketing and Communications Director Kathryn Paquette for her nice work on this project.

8. Budget Schedule

The following tentative dates are suggested for Budget meetings over coming months:

<i>Meeting</i>	<i>Date</i>	<i>Time</i>	<i>Location/Format</i>
Annual Capital Improvement Workshop	Wednesday, January 13 th Thursday, January 14 th	6:00 p.m.	RCC or Virtual
Annual Town Meeting	Wednesday, January 20 th Thursday, January 21 st	7:00 p.m.	Council Chambers or Virtual
Budget Workshop (Town Operations)	Tuesday, February 23 rd (Regular Council Meeting)	6:00 p.m.	Council Chambers or Virtual
Budget Workshop (Board of Education)	Week of March 1 st	6:00 or 7:00 p.m.	Council Chambers or Virtual
Final Budget Public Hearing and Action	TBD - Special Meeting week of March 15 th or Regular Council Meeting of Tuesday, March 23 rd	7:00 p.m.	Council Chambers or Virtual

Sincerely,

 Richard J. Johnson
 Town Manager



Town of Glastonbury

Health Department

Memo

October 31, 2020

To: Richard J. Johnson
Town Manager

Fr: Wendy S. Mis
Director of Health

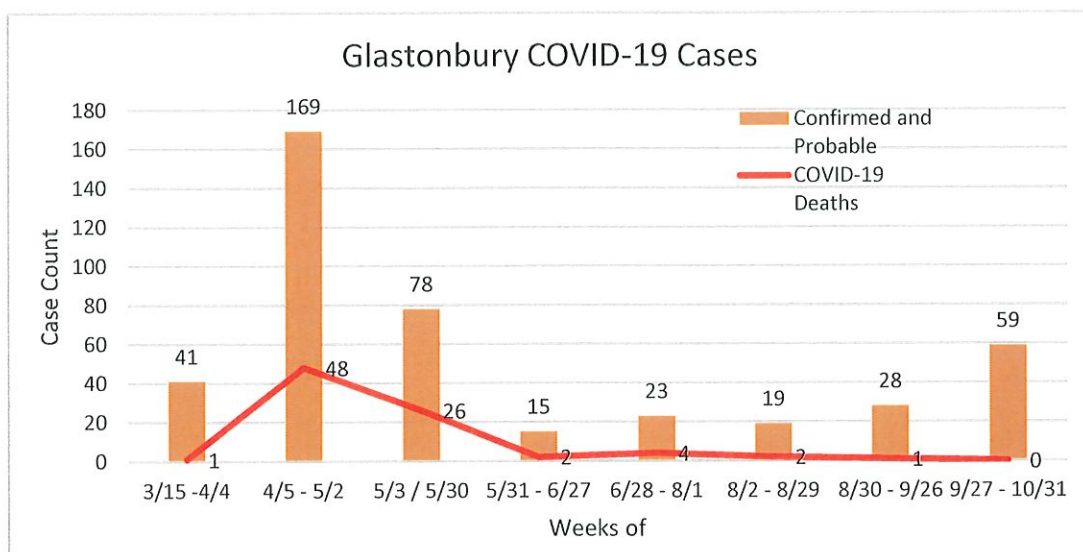
Re: COVID 19 update

Numbers in (parentheses) indicate change from the previous week.

As per CT Department of Public Health (CT DPH) lab testing data available 10/31/20:

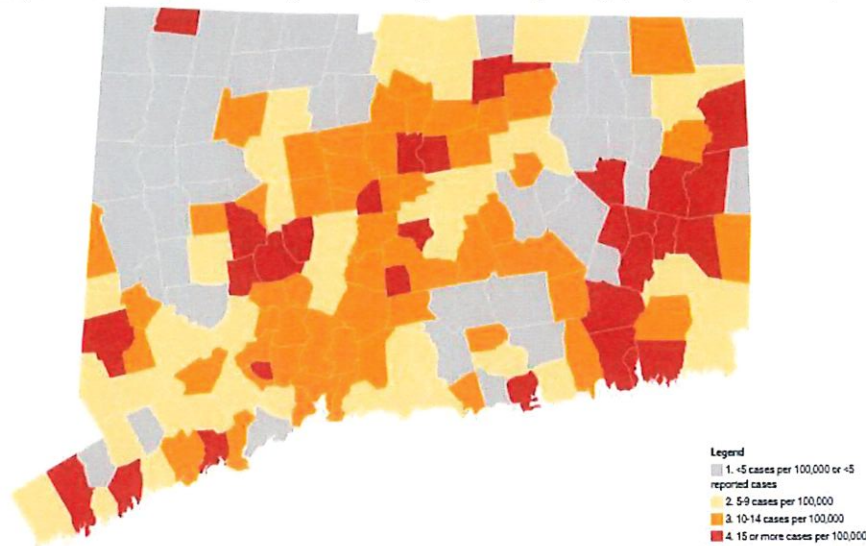
- 9,960 COVID-19 tests have been performed on residents (+459)
- Of the 9,960 tests, 432 (+23) are laboratory confirmed positive and probable cases of COVID-19
- No additional deaths were recorded this week, leaving the loss of Glastonbury residents at 84
- By gender, a total of 244 female (+9) and 118 male (+14) positive cases have been reported

The graph below shows a count of residents with confirmed positive and probable cases and COVID-19 related deaths. Glastonbury, like many other towns in Connecticut, is seeing a resurgence of COVID-19 cases.



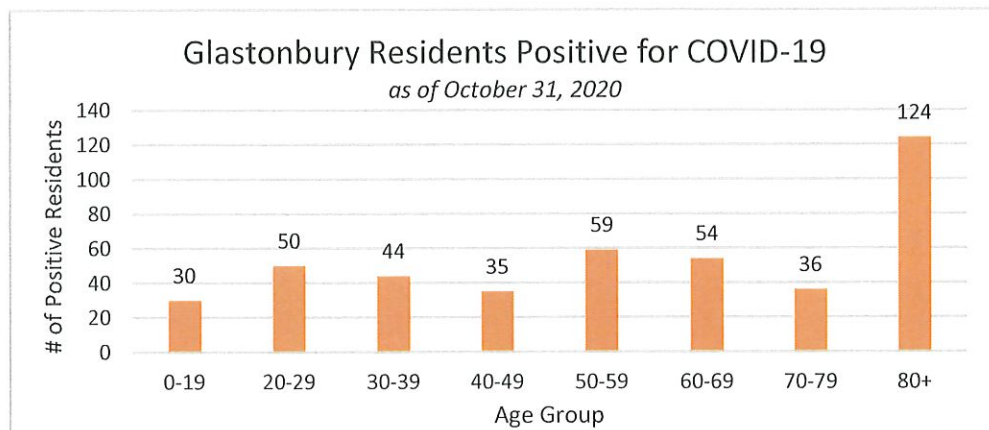
CT DPH has developed a COVID-19 Town Alert System map, updated weekly, which shows positive cases per 100,000 population using a 14 day average. Using a color coded system of grey (<5 cases), yellow (shown in peach below) (5 – 9 cases), orange (10 – 14 cases), and red (15 or more cases), viewers can understand at a glance how the number of cases are changing statewide. Glastonbury is currently shown in yellow at 5 cases per 100,000. As of October 31, thirty towns have 15 or more cases per 100,000 population.

Town Map
Average Daily Rate of COVID-19 Cases Among Persons Living in Community Settings per 100,000 Population By Town



This map shows the average daily rate of new cases of COVID-19 by town during the past two weeks. Only cases among persons living in community settings are included in this map; the map does not include cases among people who reside in nursing home, assisted living, or correctional facilities.
Source: CT DPH - Get the data - Created with Datawrapper

The number of Glastonbury cases by age group is shown in the chart below.



Data from DPH is considered preliminary, and data changes as new reports are received and data errors are corrected. In an ongoing process of data assessment, DPH continues to modify how certain disease-positive lab results are considered, changing some previous counts. Probable cases of COVID-19 involve persons who have not had confirmatory laboratory testing (RT-PCR) performed for COVID-19, but whose symptoms indicate they are likely to have a COVID-19 infection. In Connecticut, most of the probable COVID-19 cases involve persons whose death certificates list COVID-19 disease or SARS-CoV-2 as a cause of death or a significant condition contributing to death. Prior to June 1, probable and confirmed cases were reported together.¹

¹ <https://portal.ct.gov/Coronavirus/COVID-19-Data-Tracker>

News

Weekly Town Manager COVID-19 Update - October 29, 2020

Post Date: 10/29/2020 9:37 AM

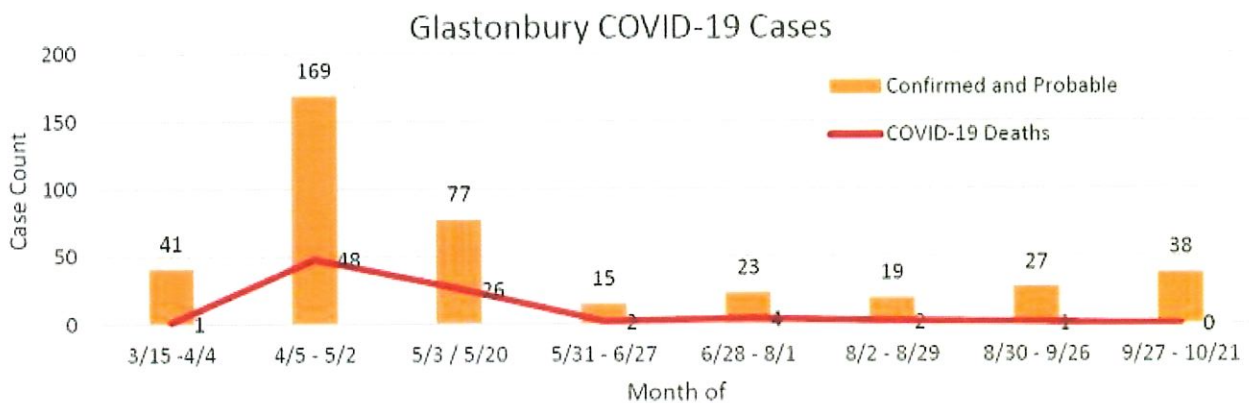
As part of the Town's efforts to continually improve the value and quality of this report, the formatting has been adjusted to incorporate the new COVID-19 Town Alert System map, (updated weekly by CT Department of Public Health), and a chart of case counts over time.

Per CT Department of Public Health (CT DPH) lab testing data available 10/24/20:

Numbers in (parentheses) indicate change from the previous week.

- 9,501 COVID-19 tests have been performed on residents (+328)
- Of the 9,501 tests, 409 (+5) are laboratory confirmed positive and probable cases of COVID-19
- No additional deaths were recorded this week, leaving the loss of Glastonbury residents at 84
- By gender, a total of 235 female (+3) and 174 male (+2) positive cases have been reported

The graph below shows a count of Glastonbury residents with confirmed positive and probable cases and COVID-19 related deaths. Like many other towns in Connecticut, Glastonbury is seeing a resurgence of COVID-19 cases.

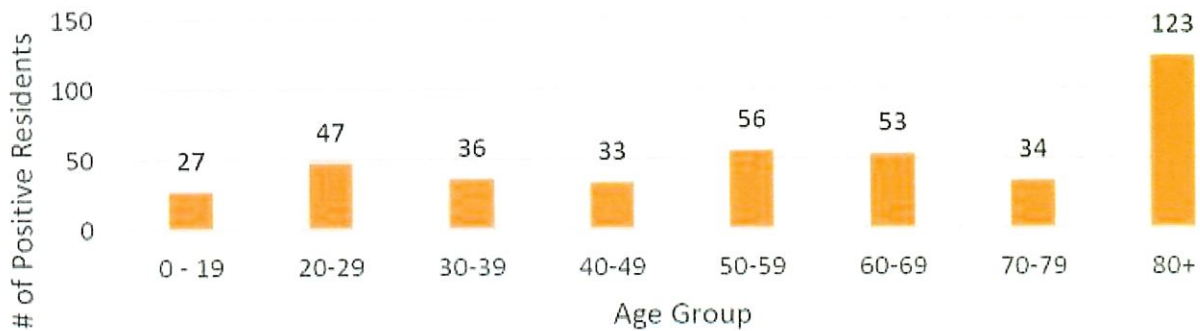


CT DPH has developed a weekly COVID-19 Town Alert System map, which shows positive cases per 100,000 population using a 14 day average. Using a color coded system of grey (<5 cases), yellow (5 – 9 cases), orange (10 – 14 cases), and red (15 or more cases), viewers can understand at a glance how the number of cases are changing statewide. **Glastonbury is currently shown in grey at fewer than 5 cases per 100,000.** As of October 22, nineteen towns have 15 or more cases per 100,000 population. The map is available on the state website at <https://portal.ct.gov/coronavirus/covid-19-data-tracker> and will be updated again at 4:00 pm on Thursday, October 29.

The number of Glastonbury cases by age group is shown in the following chart.

Glastonbury Residents Positive for COVID-19

as of October 24, 2020



- [View the Connecticut COVID-19 website, including resources & data points](#)
- [Latest COVID-19 Data on Nursing Homes and Assisted Living Facilities](#)

** Data from DPH is considered preliminary and data changes as new reports are received and data errors are corrected. In an ongoing process of data assessment, DPH continues to modify how certain disease-positive lab results are considered, changing some previous counts. Probable cases of COVID-19 involve persons who have not had confirmatory laboratory testing (RT-PCR) performed for COVID-19, but whose symptoms indicate they are likely to have a COVID-19 infection. In Connecticut, most of the probable COVID-19 cases involve persons whose death certificates list COVID-19 disease or SARS-CoV-2 as a cause of death or a significant condition contributing to death. Prior to June 1, probable and confirmed cases were reported together.*

Reminder of Halloween guidelines from the state of Connecticut:

In anticipation of the Halloween holiday weekend, please consider the [best practices and suggested activities per the state of CT](#).

COVID-19 and Town Services

As a reminder, Town Hall remains open by appointment only. Updates and changes to Town programs and service delivery processes, as well as resources for families and businesses, are available at www.glastonbury-ct.gov/covid19. Timely updates are also provided on the [Town's Facebook Pages](#).

Sincerely,

Richard J. Johnson
Town Manager

[Return to full list >>](#)

TM Weekly Update – 11/5/2020

Recent COVID-19 updates for the Town of Glastonbury are summarized herein.

****Please note, this weekly report is now being issued on Fridays to reflect the most up-to-date rating on the State of CT Weekly Town Alert Map (updated Thursdays at 4:00pm).****

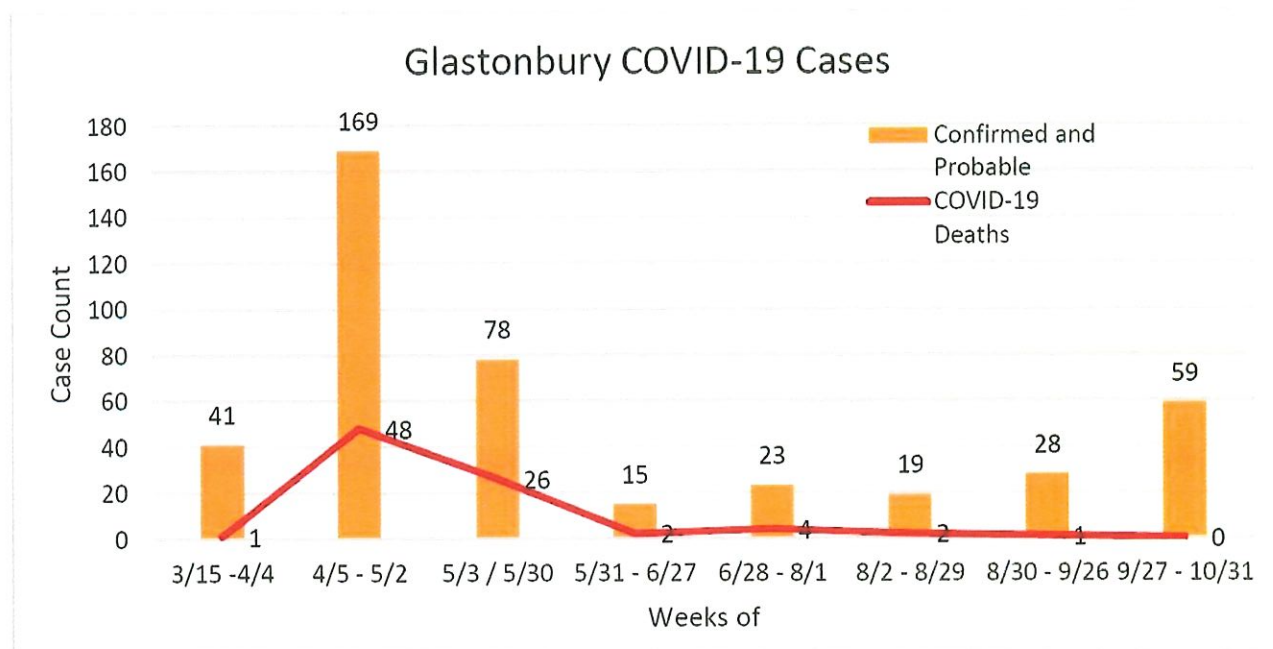
Glastonbury COVID-19 Figures as of 10/31/2020

Numbers in (parentheses) indicate change from the previous week.

As per CT Department of Public Health (CT DPH) lab testing data available 10/31/20:

- 9,960 COVID-19 tests have been performed on residents (+459)
- Of the 9,960 tests, 432 (+23) are laboratory confirmed positive and probable cases of COVID-19
- No additional deaths were recorded this week, leaving the loss of Glastonbury residents at 84
- By gender, a total of 244 female (+9) and 118 male (+14) positive cases have been reported

The graph below shows a count of residents with confirmed positive and probable cases and COVID-19 related deaths. Glastonbury, like many other towns in Connecticut, is seeing a resurgence of COVID-19 cases.



CT DPH has developed a COVID-19 Town Alert System map, updated weekly, which shows positive cases per 100,000 population using a 14 day average. Using a color coded system of grey (<5 cases per 100,000, followed by yellow (5 – 9 cases), orange (10 – 14 cases), and red (15 or more cases per 100,000), viewers can understand at a glance how the number of cases are changing statewide. As of 4:00 PM on Thursday, 11/5, Glastonbury is currently in **yellow** with 7.2 cases per 100,000. This reflects an increase of cases from last week, when Glastonbury was in the Grey category. As of this week's report, 42 Connecticut towns are Red with 15 or more cases per 100,000 population. [Click here to view the weekly CT Alert Map.](#)

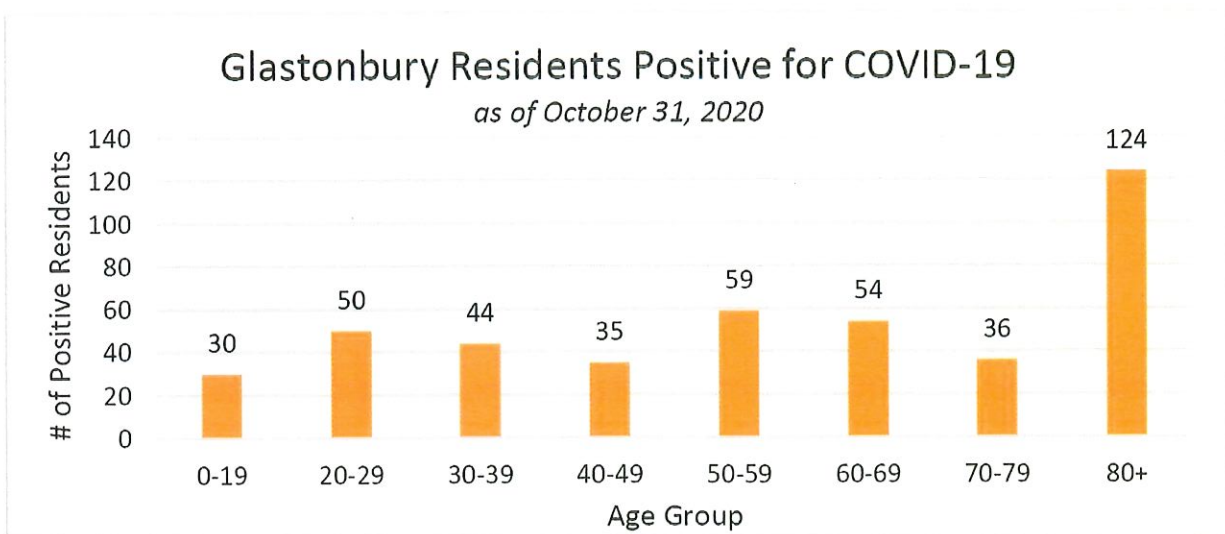
As COVID-19 cases continue to rise in Connecticut, Governor Lamont announced earlier this week that he will pull the state back to Phase 2 effective Friday, 11/6. Major changes with this decision include:

- Restaurants will reduce to 50% capacity
- Restaurants and entertainment venues (e.g. movie theaters, arcades) will be required to close by 9:30 p.m., with the exception of food takeout and delivery services
- Event venues will be limited to 25 people indoors and 50 people outdoors
- Religious gatherings will be limited to 50% capacity or 100 people maximum

The Governor also recommends, but does not mandate, the following guidelines:

- Urges CT residents to limit non-essential trips outside of the home between 10pm and 5am to reduce further transmission of the virus
- Employers should allow work-from-home as much as possible
- Non-essential social/community gatherings of any size for any reason (e.g. parties, community meetings, etc.) should end by 9:30 pm or otherwise be canceled/postponed
- Maintain at least a 6 foot distance from those who do not live with you
- Wear a mask whenever you leave home as well as when INSIDE your home if someone from outside your household is visiting
- Wash hands frequently with soap and water for at least 20 seconds, or use hand sanitizer, or isopropyl alcohol wipes. Avoid touching your face.
- Limit visitation to family and loved ones in long term care facilities

The number of Glastonbury cases by age group is shown in the chart below.



- [View the Connecticut COVID-19 website, including resources & data points](#)
- [Latest COVID-19 Data on Nursing Homes and Assisted Living Facilities](#)

** Data from DPH is considered preliminary and data changes as new reports are received and data errors are corrected. In an ongoing process of data assessment, DPH continues to modify how certain disease-positive lab results are considered, changing some previous counts. Probable cases of COVID-19 involve persons who have not had confirmatory laboratory testing (RT-PCR)*

performed for COVID-19, but whose symptoms indicate they are likely to have a COVID-19 infection. In Connecticut, most of the probable COVID-19 cases involve persons whose death certificates list COVID-19 disease or SARS-CoV-2 as a cause of death or a significant condition contributing to death. Prior to June 1, probable and confirmed cases were reported together.

COVID Testing Sites

The CT Division of Emergency Management and Homeland Security has informed the Town that there will be a free drive-thru COVID testing site available in Marlborough this Sunday, 11/8 at the address below. Please print and complete the following registration form prior to arrival to expedite the process: https://www.chc1.com/wp-content/uploads/2020/09/COVIDREGver5_english.pdf

1000-1400
Fire Station 2
200 W. RD Marlborough, CT

[Additional Testing locations can be found here on the 2-1-1 website.](#)

COVID-19 and Town Services

As a reminder, Town Hall remains open BY APPOINTMENT ONLY for select services. Updates and changes to Town programs and service delivery processes, as well as resources for families and businesses, are available on the town website and updated regularly. Timely updates are also provided on the [Town's Facebook Pages](#).

Sincerely,

Richard J. Johnson
Town Manager



Special Holiday Edition!

GLASTONBURY AT A GLANCE

NOVEMBER & DECEMBER 2020

Holiday Programs and Activities

Holiday Letters Program

Glastonbury children are invited to write a letter of their holiday wishes to Santa, the Reindeer, the Mensch on the Bench, Frosty the Snowman, or any holiday figure they choose! Letters can be dropped off in the holiday box at the Parks & Recreation entrance of Academy, the main entrance of the Community Center, or mailed to the Parks & Recreation Department. Children will receive a letter back via US Postal Service!

Virtual Holiday Themed-Painting Events - 9:30 - 11:30 AM

Dates/themes include: 11/10 - Autumn Lake, 11/24 - Holiday Cards, and 12/8 - Wood Ornaments. \$10.00 per event for project kit. Registration required 1 week prior to each event. To register, please email diana.paterson@glastonbury-ct.gov or nicole.mercer@glastonbury-ct.gov or call (860) 652-7638. Email required at registration.

Holiday Decorating Contest - December

Community members will be encouraged to sign-up for this friendly competition and decorate the outside of their homes and businesses with lights and holiday decor. A map of all participating locations will be made available for residents to organize their own driving lights tours and participate in a fun scavenger hunt! Prizes, registration information, and map will be published to the Town website in the coming week so stay tuned! (Hosted by Glastonbury Parks & Recreation.)

WTML Holiday Programs for Adults

WTML will host several virtual holiday programs for residents of all ages. To view all programs, or to register, please [visit the Library website](#). A valid email is required in order to receive the Zoom link for each program.

Snowflakes Holiday Drive-Thru Celebration at the RCC - 12/10 (snow date 10/14)

1-2:30pm - Come dressed in your favorite holiday sweater, or decorate your car with a holiday bow and receive a holiday gift bag/card. Call (860) 652-7638 to register by noon on Friday, December 4.

Virtual Holiday Events with Senior Services

'It's a Wonderful Life' Senior Center Holiday Bash! All Connecticut Senior Centers will be participating in this virtual holiday celebration on 12/18, featuring VIP greetings, seasonal music, ballroom dancing, and more! Registration required by November 30 for seniors and family members. (See registration contact information below.)

Virtual Holiday Celebration of Music & Fun with Jeff Wieselberg - 12/23 from 12-1pm

To register for the Senior Services events mentioned above, please email diana.paterson@glastonbury-ct.gov or nicole.mercer@glastonbury-ct.gov or call (860) 652-7638. Email required.

Wooden Snowmen Display

Keep an eye out for a display of Snowmen, popping up at select Town facilities in the coming months. Each snowman will be decorated by a local group and placed on display throughout the community. More details to come! (Coordinated by Y&FS)

Other Upcoming Events

- **11/6 - Ethan Nash and Treble Choir Performance (Virtual)** - To register, please call **(860) 652-7638** and leave your full name, phone number, and email address. The concert will be streamed on Facebook live as well.
- **11/10 - Veteran's Day Appreciation Concert with local favorite Jeff Wieselberg - 1:00 - 1:45 pm**
- **Recycling Events**
 - **11/7** - Free Brush Disposal at the Transfer Station and BWF from 7:00 am - 3:00 pm
 - **11/22** - Sunday Leaf Drop at the Transfer Station (8am - 4pm)
 - **11/14**- Household Hazardous Waste Collection - 8am - 1pm (324 Olcott St. Manchester, CT)

To learn more details about all Town events and programs, please visit the Town Events Calendar and the Sharing Tree (Senior Newsletter) on the Town website.

Sewer Use Bill Reminder

Sewer Use charges are due November 1, 2020 and payable by December 1, 2020. Unpaid Sewer Use charges will be considered delinquent as of December 2, 2020. Interest is charged at a rate of 1½% per month back to the due date of November 1, 2020 in accordance with the provisions of C.G.S. Sec 12-146. For more information on deadlines and payment options, please visit the Revenue Collection section of the town website.

Give Back this Holiday Season

The holiday season is a time of giving and there are many opportunities available to support town programs and initiatives.

Support Glastonbury Gives

Thanksgiving is a time to come together and to express our gratitude. This year has been very challenging for all, and some of our neighbors need help with food this holiday season. Please consider donating to Glastonbury Gives and help provide a Thanksgiving meal to a Glastonbury family. For more information on how to contribute, please search "Glastonbury Gives" on the town website.

Help Preserve Cotton Hollow Mill

The Town is working with the Historical Society to preserve and restore the Cotton Hollow Mill, a site and structure that have been a part of Glastonbury's mill-working and trade history for hundreds of years. Project work will be taking place over the next year or two and support from residents and business owners will be essential to help fund this effort. If you would like to contribute to the preservation efforts, check contributions may be mailed to the Town Manager's Office at 2155 Main Street. Please note "Cotton hollow Mill" in the check memo. Thank you for your generosity.

Parks & Recreation Winter Programs & Registration

With the ever-changing climate we are currently experiencing, the Parks & Recreation brochure will NOT be mailed to residents' homes this year, but will instead be available on the Town website beginning Tuesday, December 1. Winter program registration will begin the following week, on Tuesday, December 8. We apologize for any inconvenience.

Town Launching New Website November 10

The Town is pleased to announce that it will launch a new and improved website on November 10! With an emphasis on improved usability, particularly when accessing the site on mobile devices, the new website will have a more modern look featuring enhanced search capabilities and graphic elements. The design was also created using Website Content Accessibility Guidelines (WCAG) to help make content more accessible to all. The homepage will still contain the popular "I Want To" and "Department" menus but the site content will be better organized to help community members find information in a timely and convenient manner. Town staff will continue to improve the website on an ongoing basis. If you would like to contribute a suggestion, please contact Kathryn at marketing@glastonbury-ct.gov.

Completed Projects
Possible Grant Funding 2021
New Request In 2020

R = Resident Request
S = Staff Priority Identification

Sidewalk Project Location	Approximate Length (feet)	Estimated Construction Cost	School Access	School Bus Route Reduction	Special Needs Community Area	Town Center or other Commercial Area	Sidewalk Project Prioritization Categories							Total Prioritization Score (10 max)	Comments	
							Access to Town Park or other Town Facility	Regional Sidewalk Network Connection	Heavy Recreational Use Area	Heavy Pedestrian Traffic Area	Arterial Road (ADT > 3000)	Special Safety Concern Area				
House Street R/S Hebron Ave. North to Salmon Brook	915				1	1	1	1	1	1	1	1	1	1	6	High vehicle volume, difficult geometry, proximity to Salmon Brook Center, Transitional Care Unit.
Naubuc Avenue R/S Main St. to Willes St.	1580				1	1	1	1	1	1	1	1	1	1	6	New project to address foot traffic to Riverfront Park. Proximity to Naubuc Green.
New London Tpke. R/S Full Circle to RH17 ramps	900				1	1	1	1	1	1	1	1	1	1	6	Existing path in snowshed, market access for Full Circle Co-op.
House Street R/S Spring St. Extension to Salmon Brook Drive	1385				1	1	1	1	1	1	1	1	1	1	6	High vehicle volume, difficult geometry, proximity to Salmon Brook Center, Transitional Care Unit.
Naubuc Avenue R/S Willes St. to Gastonbury Blvd	3130				1	1	1	1	1	1	1	1	1	1	6	Riverfront Community Center, Riverfront Park access from Somerset Square area.
Wilkes Street R #37 to Hubbard Street	470		1		1	1	1	1	1	1	1	1	1	1	5	Connects existing section to Hubbard St. Access to Hubbard Green, GHS.
Main St/Route 17 R/S Old Maids Lane to Great Pond	770		1		1	1	1	1	1	1	1	1	1	1	5	Access to Noyahg School, connect existing sections.
Addison Road R Norman Drive to Hebron Avenue	1312		1		1	1	1	1	1	1	1	1	1	1	5	High pending completion of bridge reconstruction, access to Smith School.
Main St Phase 2 R/S Whapley to Mallard, Suttonball to Stancill	3100				1	1	1	1	1	1	1	1	1	1	5	Significant wetlands crossing.
Main Street R Hopewell to 909 Main (Harpos Bakery)	390				1	1	1	1	1	1	1	1	1	1	4	Fills a gap in the sidewalk in a busy commercial area of South Gastonbury.
William St East R New London Tpk to Willes St	1200				1	1	1	1	1	1	1	1	1	1	4	Connects two areas with extensive existing sidewalk networks.
Neopac Road R Karen Lee Road to Bidwell	1300				1	1	1	1	1	1	1	1	1	1	4	Suggest Neopac Road sidewalk be considered together as part of recreation corridor access to JB Williams.
New London Tpke R 539 East Carriage Dr	70				1	1	1	1	1	1	1	1	1	1	4	Completed 2019/2019 with Willow Pond Subdivision and fill in work by the Town.
Bell Street R 10 Bee Woods Drive	180		1		1	1	1	1	1	1	1	1	1	1	4	Requested by resident in Q4/2017 on 5/2/2017. Access to Multi-Use Path and Hebron Ave School.
Neopac Road R/S #15 Bridle Path	130				1	1	1	1	1	1	1	1	1	1	4	Access to Eastbury School.
Addison Road R/S #543 to East Hartford Town line	290				1	1	1	1	1	1	1	1	1	1	3	Suggest Neopac Road sidewalk be considered together as part of recreation corridor access to JB Williams.
Cooper Drive R (replace bluminius)	755		1		1	1	1	1	1	1	1	1	1	1	1	Connection to neighboring town, access to Addison Road, poor condition, needed to be replaced for safety.
Main St Phase 3A/3B R/S Sticklede to Red Hill #1287 to Mallard	2800				1	1	1	1	1	1	1	1	1	1	5	Under construction in Fall 2020.
Main St Phase 3C R/S Red Hill to #1287	1400 \$	900,000.00			1	1	1	1	1	1	1	1	1	1	5	Sleep grade requires significant retaining wall or realignment of Route 17.
Gateway Corporate Park S Western Boulevard	530 \$	70,000.00			1	1	1	1	1	1	1	1	1	1	5	Provides connection to Multi-Use Path Phase 2.
National to Winding Brook					1	1	1	1	1	1	1	1	1	1	5	Important corporate park amenity. Mid-day usage by employees.
Gateway Corporate Park S Eastern Boulevard	1200 \$	150,000.00			1	1	1	1	1	1	1	1	1	1	5	Important corporate park amenity. Mid-day usage by employees.
Gateway Corporate Park S Eastern Boulevard	600 \$	90,000.00			1	1	1	1	1	1	1	1	1	1	4	Important corporate park amenity. Mid-day usage by employees.
Gateway Corporate Park S Hebron Ave to National Drive	2200 \$	220,000.00			1	1	1	1	1	1	1	1	1	1	3	Important corporate park amenity. Mid-day usage by employees.
National Drive R Eastern Blvd to Western Blvd	1200 \$	136,000.00			1	1	1	1	1	1	1	1	1	1	4	Requested by multiple residents, sidewalk will serve relocated group home.
Spring Street R Willowbrook to Springbrook	2700 \$	520,000.00			1	1	1	1	1	1	1	1	1	1	4	High volume / speed roadway. Requested by resident 2011.

Completed Projects
Possible Grant Funding 2021
New Request In 2020

R = Resident Request
S = Staff Priority Identification

Sidewalk Project Location	Approximate Length (feet)	Estimated Construction Cost	School Access	School Bus Route Reduction	Special Needs Community Area	Sidewalk Project Prioritization Categories										Total Prioritization Score (10 max)	Comments
						Town Center or other Commercial Area	Access to Town Park or other Town Facility	Regional Sidewalk Network Connection	Heavy Recreational Use Area	Heavy Pedestrian Traffic Area	Arterial Road (ADT > 3000)	Special Safety Concern Area					
Hopewell Road S Main to Southpond	1900	\$ 300,000.00	1	1		1								1	4	Provides access to South Glastonbury Commercial / Retail Area	
Founders Rd Path S	750						1								4	Connect to GHS fields	
Wrights Lane R	650	\$ 80,000.00	1	1		1									4	Recommended only if BOE policy will allow for walkers from Wrights Lane to Hebrons School	
Hebron Av at Bell St. S	850	\$ 75,000.00	1	1		1								1	4	Hebron Avenue School access.	
Hebron Avenue S Addison Rd to Village Pl	450					1								1	4	Suggest Neipsic Road sidewalk be considered together as part of recreation corridor/access to JB Williams.	
Neipsic Road R Karen Lee Road to Wickam Road	3300						1							1	4	Suggest Neipsic Road sidewalk be considered together as part of recreation corridor/access to JB Williams.	
Neipsic Road R J.B. Welles Park frontage and #871 to 879	2100						1							1	4	Suggest Neipsic Road sidewalk be considered together as part of recreation corridor/access to JB Williams.	
Neipsic Road S #979 to Gideon Welles School	1350		1				1							1	4	Suggest Neipsic Road sidewalk be considered together as part of recreation corridor/access to JB Williams.	
Neipsic Road R/S #1334 to #1382	240		1				1							1	4	Suggest Neipsic Road sidewalk be considered together as part of recreation corridor/access to JB Williams.	
Hubbard Street Rock Haven to R17 Overpass (North Side)	2550		1				1							1	4	Suggest Neipsic Road sidewalk be considered together as part of recreation corridor/access to JB Williams.	
Manchester Road R Sachem Drive to Hebron Avenue	2050													1	4	Suggest Neipsic Road sidewalk be considered together as part of recreation corridor/access to JB Williams.	
Bell Street R/S Gideon Lane to Somerset	1300						1							1	3	Connects several neighborhoods to Bell St. Bike Path, requested by 2 residents	
Bell Street R/S Somerset to Bellidge	1400						1							1	3	Connects several neighborhoods to Bell St. Bike Path	
Candlewood Rd R Abbey To Lindsay	600													1	3	Requested by resident 3/2019, also 9/2020 via Qalnet#2923	
Chestnut Hill Rd R Sunset to Hopewell	2200			1										1	3		
Chestnut Hill Road R Hopewell Rd to Hopewell School	3100													1	3	Request by resident via Qalnet on 7/6/2017	
Chestnut Hill Road R Main St / Route 17 to Northview	700		1											1	3	Connects several neighborhoods to Bell St. Bike Path, requested by 2 residents	
Spring Street Ext R House Street To Sifenwald	2230													1	3	Connects several neighborhoods to Bell St. Bike Path	
Hebron Ave R Path from Buckingham Park to Cricket Lane	480													1	3	Requested by resident 3/2017, also 9/2020 via Qalnet#2923	
Wickham Rd R Candlelight to Hebron Avenue	2800		1											1	3	Requested by resident 3/2017 on 5/2/2017. Access to Buckingham Park	
Kenney Street R Old Reservoir Road to Hebron Avenue	3,660													1	3	Requested by resident via walk in to Engineering on 12/4/2017	
Pratt Street R Nauboc to Main St	2200													1	2	Requested by resident in Qalnet 2/28/2018. Difficult travel over short section of missing sidewalk.	
Toll Timbers Rd R at Founders Rd intersection	60													1	2	Connects Balmoral to Imperial Dr.	
Marlborough Rd R Diamond Lake to Imperial Drive	1350													1	2	Access to Greyledge Open Space School. Allows for supervised crossing at school.	
Old Maids Lane R	915		1											1	2		



Glastonbury High School
Athletics Building

11.03.20



Glastonbury High School
Athletics Building
Alternate Covered Entry
11.03.20