

MEMORANDUM

OFFICE OF COMMUNITY DEVELOPMENT

**CGS SECTION 8-24 REFERRAL FROM THE TOWN COUNCIL TO
THE TOWN PLAN AND ZONING COMMISSION FOR
CONSTRUCTION OF NEW SIDEWALK
MEETING DATE : JUNE 2, 2020**

REGULAR MEETING
ITEM# 3 06-02-2020 AGENDA

To:
Town Plan and Zoning
Commission

From:
Office of Community
Development Staff

Memo Date:
May 29, 2020

REVIEW

Included for Commission review are the following:

- A memorandum from Richard Johnson, Town Manager
- Maps showing the proposed project areas

MOTION

RESOLVED, that the Town Plan and Zoning Commission of the Town of Glastonbury approves the following project pursuant to Section 8-24 of the General Statutes of Connecticut:

Installation of approximately 1,345 linear feet of 4-foot-wide concrete sidewalk along the west side of Main Street / Route 17 starting at # 1401 Main Street south to the Cider Mill located at #1287 Main Street; and approximately 1,234 feet along the west side of Main Street / Route 17 starting at # 1155 Main Street south to #1072 Main Street.

This sidewalk construction project is in keeping with the Plan of Conservation and Development's Town-wide Transportation goal # 6 which calls for implementation of the comprehensive sidewalk construction program to eliminate existing gaps in the sidewalk network.

MEMORANDUM

To: Khara Dodds, Director of Planning/Land Use Services

From: Richard J. Johnson, Town Manager

Date: May 18, 2020

Re: Town Council Action – New Sidewalk Construction

At its meeting of Tuesday, May 12, 2020, the Council referred proposed construction of new sidewalks along Main Street/Route 17 to the Town Plan and Zoning Commission per CGS Sec. 8-24. The project involves new sidewalks along the west side of Main Street/Route 17 extending between Mallard Drive and the Cider Mill and Stockade Road and Red Hill Drive. The attached pages illustrate the proposed new construction.

Please schedule this matter for action at the next Town Plan and Zoning Commission meeting. A Council public hearing is scheduled for June 9, 2020. Should you have any questions, please let me know.

RJJ/sal
Attachments



SHEET NO. **2** OF 15

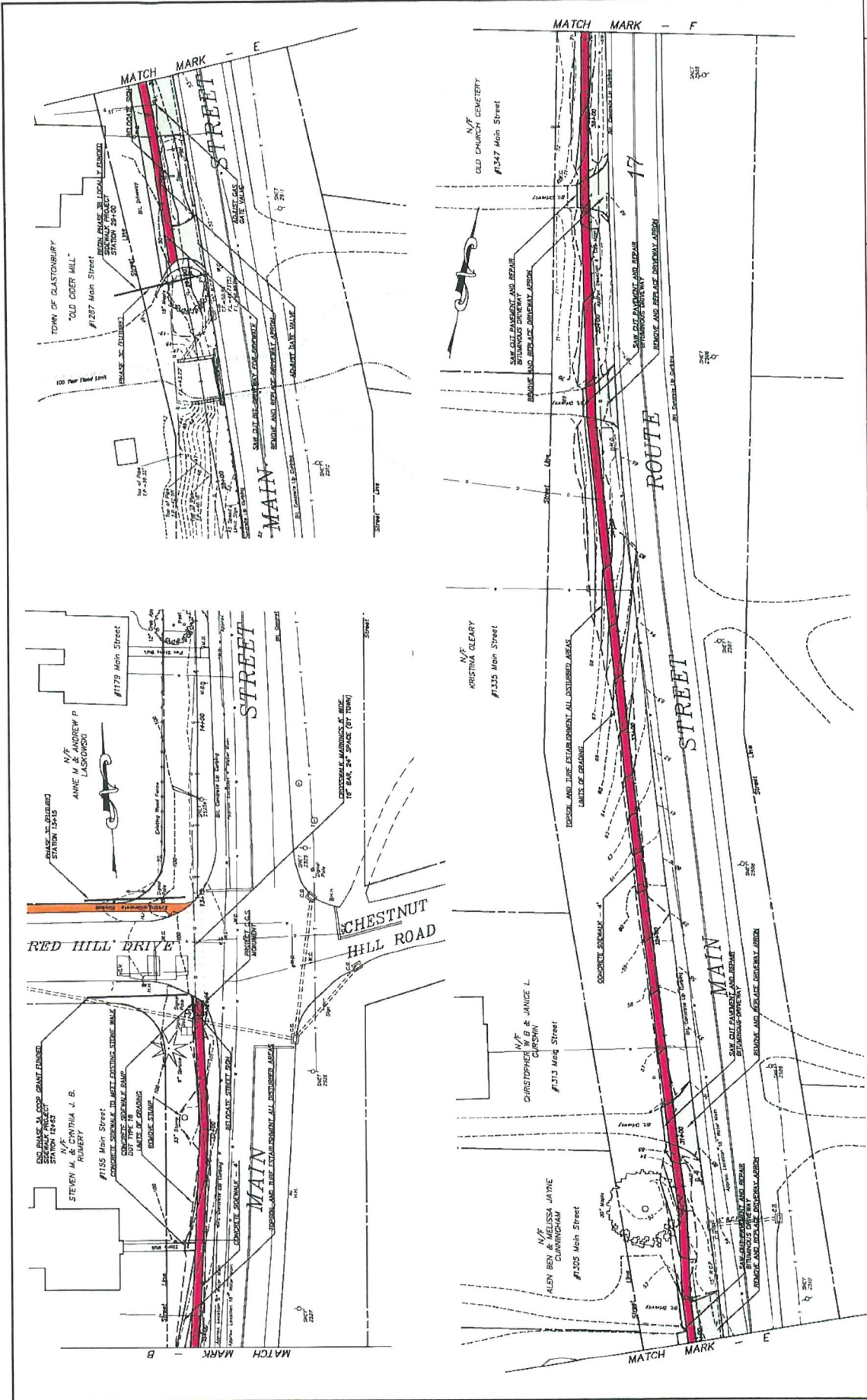
PLAN
DEPICTING PROPOSED
UTILITY WORK
PHASE 3A AND 3B
Main Street
Glastonbury, Connecticut

SCALE AS SHOWN	DATE
DRAWN BY: S.W.P.	4-2-2002
CHECKED BY: S.W.P.	4-27-2002
APPROVED BY: S.W.P.	4-27-2002
BY: S.W.P.	
PROJECT NO. 02-00000000	
PROJECT NAME: Glastonbury, Connecticut	

DRAWING ISSUE STATUS	DATE
1. ISSUED FOR PERMITTING	4-27-2002
2. REVISED	
3. REVISED	
4. REVISED	
5. REVISED	
6. REVISED	
7. REVISED	
8. REVISED	
9. REVISED	
10. REVISED	

GRAPHIC SCALE
1" = 40' HORIZ.
1" = 8' VERT.

Certified to be substantially correct
DANIEL A. PENNINGTON P.E. Reg. No. 20107



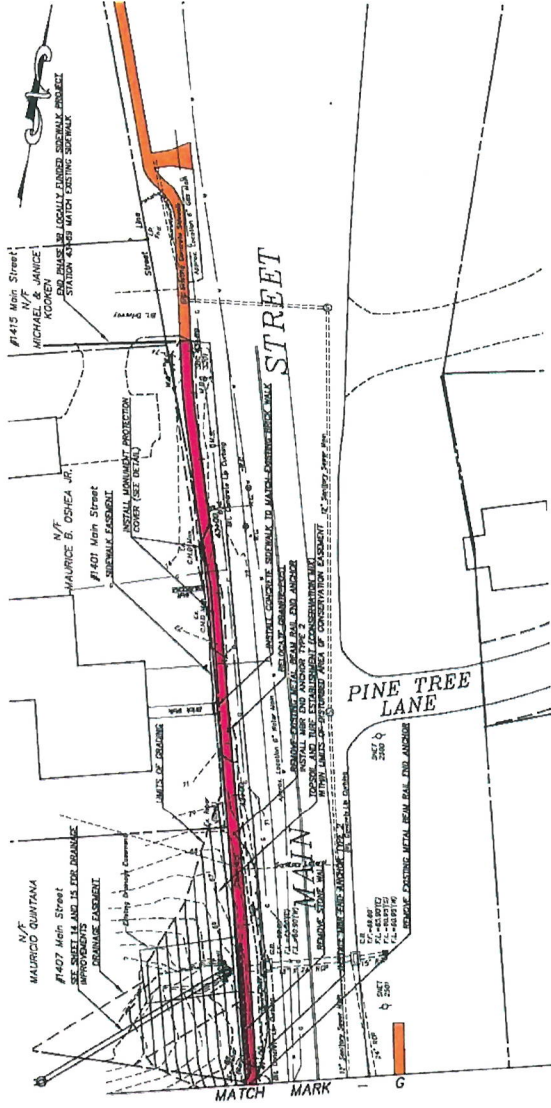
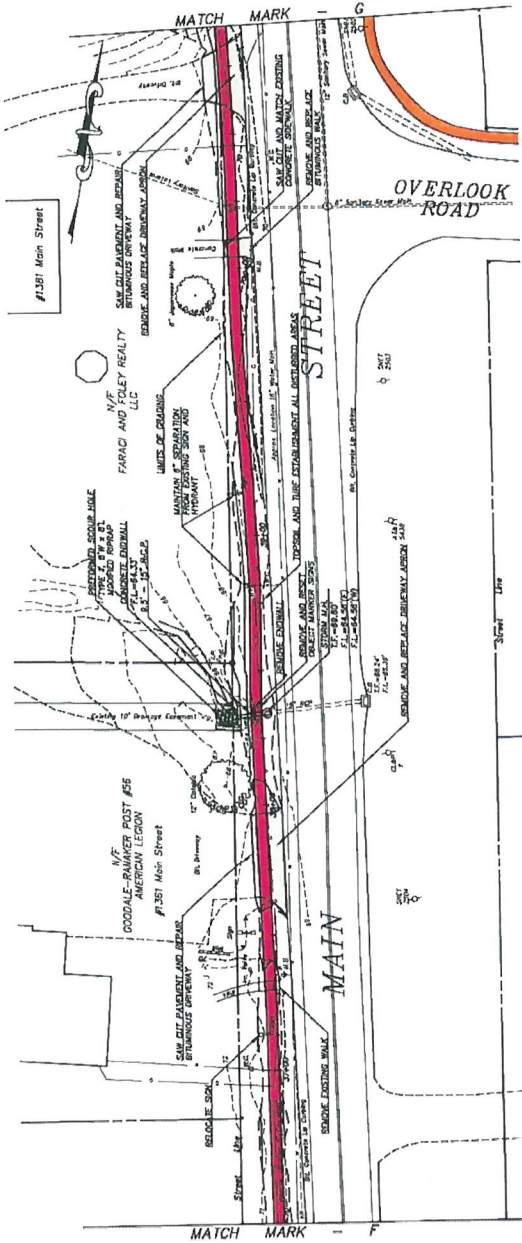
DRAWING ISSUE STATUS		DATE
1	ISSUED FOR PERMITTING	4-22-2020
2	DESCRIPTION	

DATE	DESCRIPTION
4-22-2020	

Certified to be substantially correct
 DANIEL A. FORTINGTON P.E. Reg. No. 20101

GRAPHIC SCALE
 1 inch = 20 ft.

PLAN
 DRAWING PROPOSED
 SIDEWALK IMPROVEMENTS
 PHASE 3A AND 3B
 LOCATED AT
 MAIN STREET
 GLASTONBURY, CONNECTICUT



PLAN
 PROPOSED
 SIDEWALK IMPROVEMENTS
 PHASE 3A AND 3B
 MAIN STREET
 GLASTONBURY, CONNECTICUT



SCALE	DATE
AS SHOWN	4-2-2020
DATE	4-2-2020
DESIGNED BY	4-2-2020
APPROVED BY	4-2-2020



NO.	ISSUED FOR	DATE
1	ISSUED FOR PRINTING	4-27-2020
2	REVISION	



Certified to be substantially correct
 DANIEL A. ROWINGTON P.E. Reg. No. 10101

THESE DRAWINGS ARE THE PROPERTY OF THE ENGINEER AND ARCHITECT. NO PART OF THESE DRAWINGS IS TO BE REPRODUCED OR TRANSMITTED IN ANY FORM OR BY ANY MEANS, ELECTRONIC OR MECHANICAL, WITHOUT THE WRITTEN PERMISSION OF THE ENGINEER AND ARCHITECT.