




LEGEND

- WATER
- PRIVATE ROAD
- MANHOLE LOCATION
 GL05-1601 FACILITY ID NUMBER
 GL05-0 R M SECTION LOCATION
 GL.BL.VD26 AS-BUILT DRAWING NUMBER
- CATCH BASIN LOCATION
 GL05-1603 FACILITY ID NUMBER
 GL05-0 R M SECTION LOCATION
 GL.BL.VD26 AS-BUILT DRAWING NUMBER
- DRAINAGE LINE



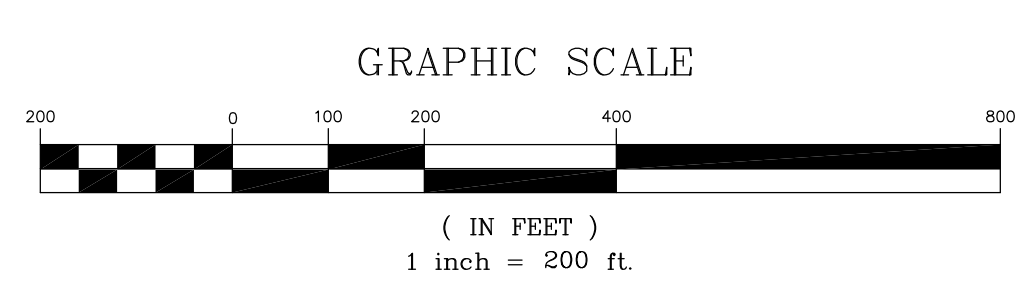
			1	2	3	4	
5	6	7	8	9	10	11	12
13	14	15	16	17	18	19	20
21	22	23	24	25	26	27	28
29	30	31	32	33	34		
35	36	37	38	39	40		
41	42	43	44	45			
46	47						

FACILITY MAP INDEX



KEENEY COVE NORTH B4	SAUBIC AVE NORTH C4	SAUBIC SCHOOL D4	SPRING ST. EXTENSION E4
POINT ROAD BRIDGE B5	SAUBIC AVE SOUTH C5	GROVE STREET D5	INDUSTRIAL PARK WEST E5
	SANITARY DEPARTMENT C6	TOWN OFFICE BUILDING D6	OAK STREET E6
GLASTONBURY MEADOWS SW B7	GLASTONBURY MEADOWS NE C7	OLD TOWN GREEN D7	GLASTONBURY HIGH SCHOOL E7

PLANIMETRIC MAP INDEX

THIS MAP IS PREPARED AND PROVIDED AS A PUBLIC SERVICE. THERE ARE NO REPRESENTATIONS OR WARRANTIES OF ANY KIND OR NATURE, EXPRESS OR IMPLIED OR OTHERWISE, BY THE TOWN OF GLASTONBURY OR ITS AGENCIES AND EMPLOYEES, AS TO THE ACCURACY, VALIDITY, AND RELIABILITY OF THIS MAP, OR AS TO ANY FEATURES OR INFORMATION SHOWN THEREON.



CURRENT DRAWING STATUS		
DRAWN	C.F.S.	2005
REVISED		
CHECKED		
PLOTTED	C.F.S.	12-2005
MICROFILMED		
BY	DESCRIPTION	DATE



PUBLIC WORKS DEPARTMENT STORM DRAINAGE FACILITY MAP MAP 14