ATTACHMENT 2

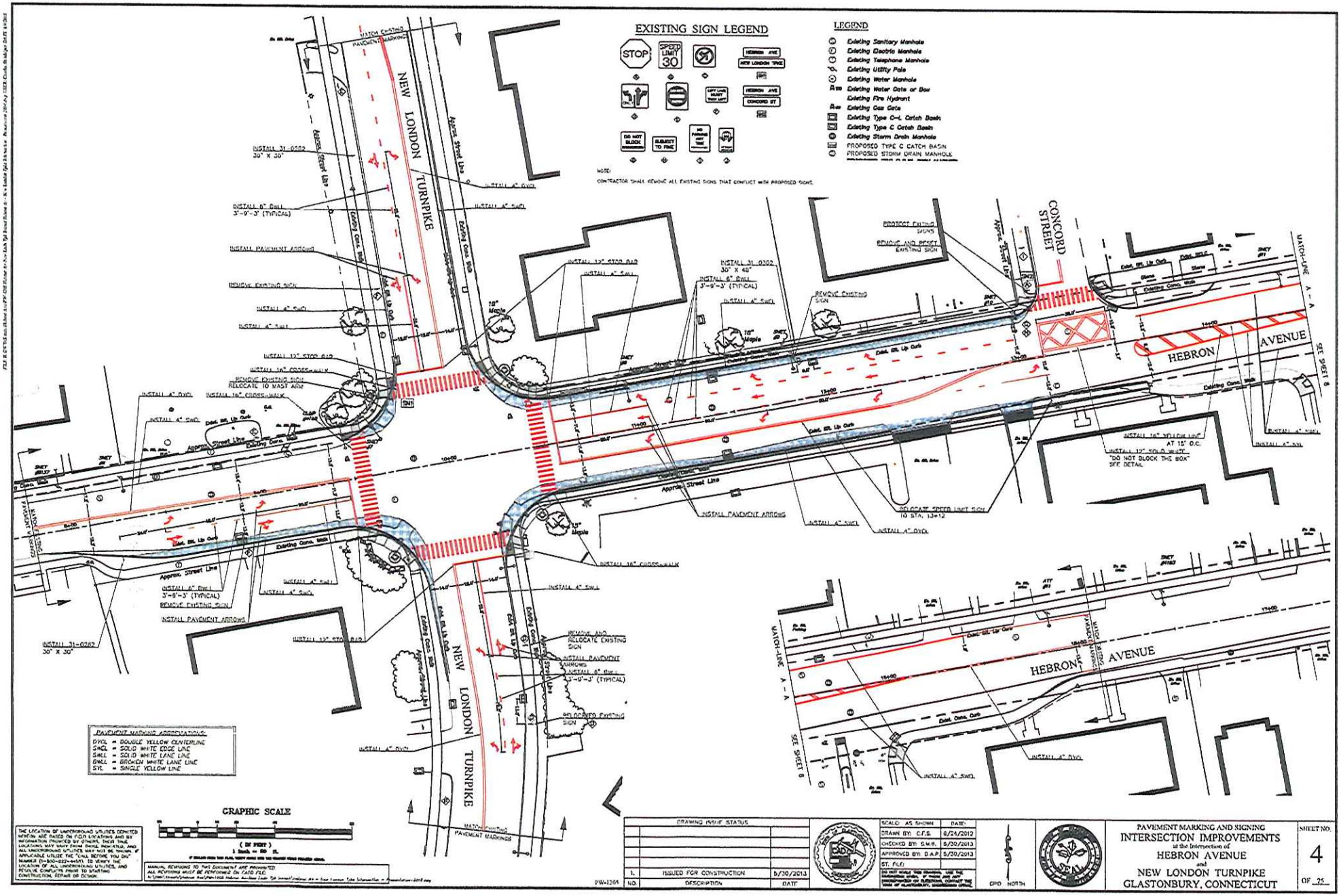

ATTACHMENT 3

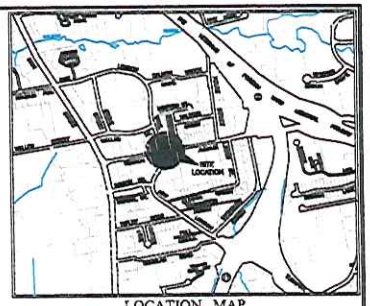

LOCATION MAP
Scale: 1"=1000'

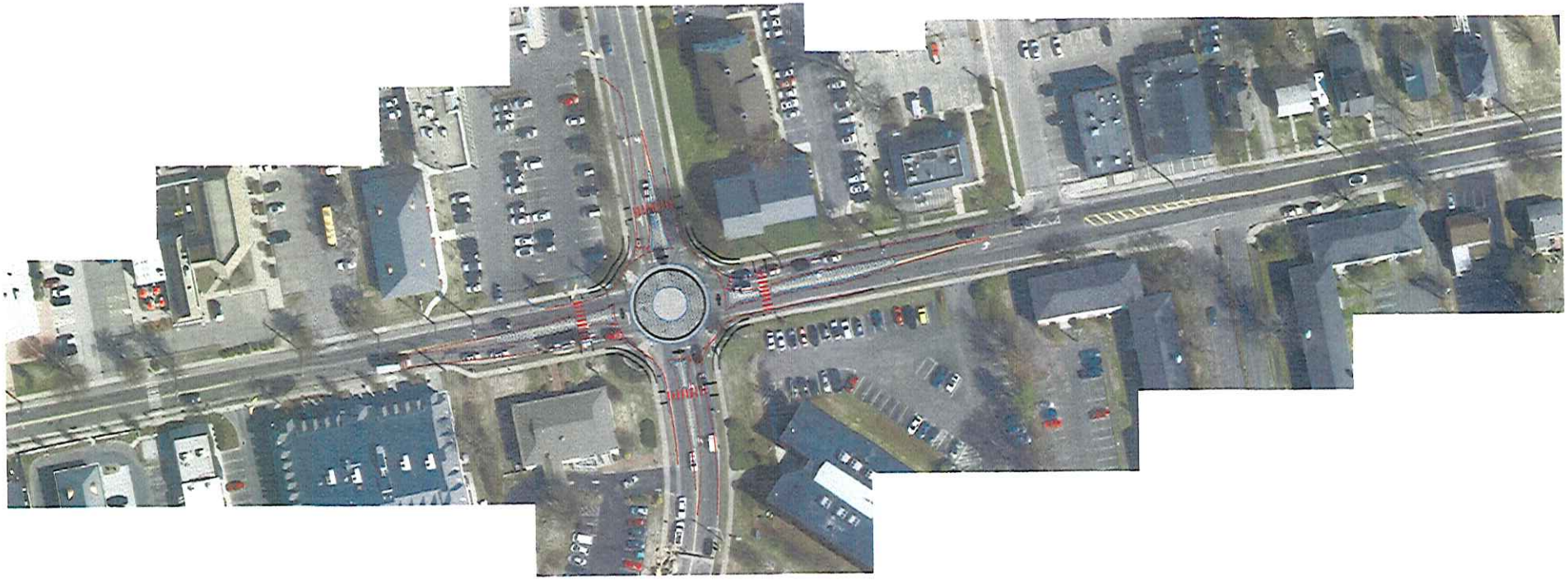

ALL UTILITY INFORMATION AND DATA SHOWN OR INDICATED IN THE CONTRACT DOCUMENTS ARE COMPILED FROM MAPS AND DATA FURNISHED BY OTHERS. ANY SUCH INFORMATION SHOULD NOT BE CONSTRUED AS ACCURATE OR COMPLETE AND THE CONTRACTOR SHALL VERIFY ALL LOCATIONS PRIOR TO CONSTRUCTION.

THE LOCATION OF UNDERGROUND UTILITIES DEPICTED HEREON ARE BASED ON FIELD LOCATIONS AND BY INFORMATION PROVIDED BY OTHERS. THESE TRUE LOCATIONS MAY VARY FROM THOSE INDICATED, AND ALL UNDERGROUND UTILITIES MAY NOT BE SHOWN. IF APPLICABLE, UTILIZE THE "CALL BEFORE YOU DIG" NUMBER (1-800-922-4455), TO VERIFY THE LOCATION OF ALL UNDERGROUND UTILITIES, AND RESOLVE CONFLICTS PRIOR TO STARTING CONSTRUCTION, REPAIR OR DESIGN.

THE LOCATION OF UNDERGROUND UTILITIES DEPICTED HEREON ARE BASED ON FIELD LOCATIONS AND BY INFORMATION PROVIDED BY OTHERS. THESE TRUE LOCATIONS MAY VARY FROM THOSE INDICATED, AND ALL UNDERGROUND UTILITIES MAY NOT BE SHOWN. IF APPLICABLE, UTILIZE THE "CALL BEFORE YOU DIG" NUMBER (1-800-922-4455), TO VERIFY THE LOCATION OF ALL UNDERGROUND UTILITIES, AND RESOLVE CONFLICTS PRIOR TO STARTING CONSTRUCTION, REPAIR OR DESIGN.

MANUAL REVISIONS TO THIS DOCUMENT ARE PROHIBITED.
ALL REVISIONS MUST BE PERFORMED ON CADD FILE.

GRAPHIC SCALE
(IN FEET)
1 Inch = 40 ft.

PW-1205

DRAWING ISSUE STATUS		
1.	-----	-----
NO.	DESCRIPTION	DATE

SCALE: AS SHOWN | DATE:
DRAWN BY: C.F.S. | 8/24/2012
CHECKED BY: S.M.R. | -----
APPROVED BY: D.A.P. | -----
ST. FILE:

GRID NORTH

PRELIMINARY

SITE PLAN DEPICTING
TRAFFIC IMPROVEMENTS
at the Intersection of
HEBRON AVENUE
and
NEW LONDON TURNPIKE
GLASTONBURY, CONNECTICUT

SHEET NO. 1 OF 1

ATTACHMENT 4

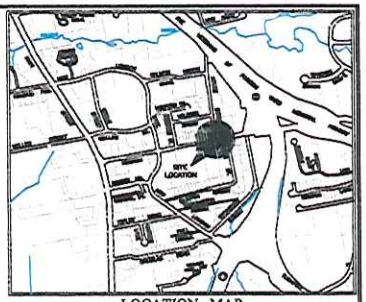

LOCATION MAP
Scale: 1"=1000'

ALL UTILITY INFORMATION AND DATA SHOWN OR INDICATED IN THE CONTRACT DOCUMENTS ARE COMPILED FROM MAPS AND DATA FURNISHED BY OTHERS. ANY SUCH INFORMATION SHOULD NOT BE CONSTRUED AS ACCURATE OR COMPLETE AND THE CONTRACTOR SHALL VERIFY ALL LOCATIONS PRIOR TO CONSTRUCTION.

THE LOCATION OF UNDERGROUND UTILITIES DEPICTED HEREON ARE BASED ON FIELD LOCATIONS AND BY INFORMATION PROVIDED BY OTHERS. THEIR TRUE LOCATIONS MAY VARY FROM THOSE INDICATED, AND ALL UNDERGROUND UTILITIES MAY NOT BE SHOWN. IF APPLICABLE, UTILIZE THE "CALL BEFORE YOU DIG" NUMBER (1-800-922-4455), TO VERIFY THE LOCATION OF ALL UNDERGROUND UTILITIES, AND RESOLVE CONFLICTS PRIOR TO STARTING CONSTRUCTION, REPAIR OR DESIGN.

THE LOCATION OF UNDERGROUND UTILITIES DEPICTED HEREON ARE BASED ON FIELD LOCATIONS AND BY INFORMATION PROVIDED BY OTHERS. THEIR TRUE LOCATIONS MAY VARY FROM THOSE INDICATED, AND ALL UNDERGROUND UTILITIES MAY NOT BE SHOWN. IF APPLICABLE, UTILIZE THE "CALL BEFORE YOU DIG" NUMBER (1-800-922-4455), TO VERIFY THE LOCATION OF ALL UNDERGROUND UTILITIES, AND RESOLVE CONFLICTS PRIOR TO STARTING CONSTRUCTION, REPAIR OR DESIGN.

MANUAL REVISIONS TO THIS DOCUMENT ARE PROHIBITED.
ALL REVISIONS MUST BE PERFORMED ON CADD FILE.

GRAPHIC SCALE

(IN FEET)
1 inch = 20 ft.

PW-1205

DRAWING ISSUE STATUS		
1.	-----	----
NO.	DESCRIPTION	DATE

SCALE: AS SHOWN	DATE:
DRAWN BY: C.F.S.	6/4/2015
CHECKED BY: S.M.R.	----
APPROVED BY: D.A.P.	----
ST. FILE:	

GRID NORTH

PRELIMINARY

SITE PLAN DEPICTING
TRAFFIC IMPROVEMENTS
at the Intersection of
HEBRON AVENUE
and
HOUSE STREET
GLASTONBURY, CONNECTICUT

SHEET NO. 1 OF 1