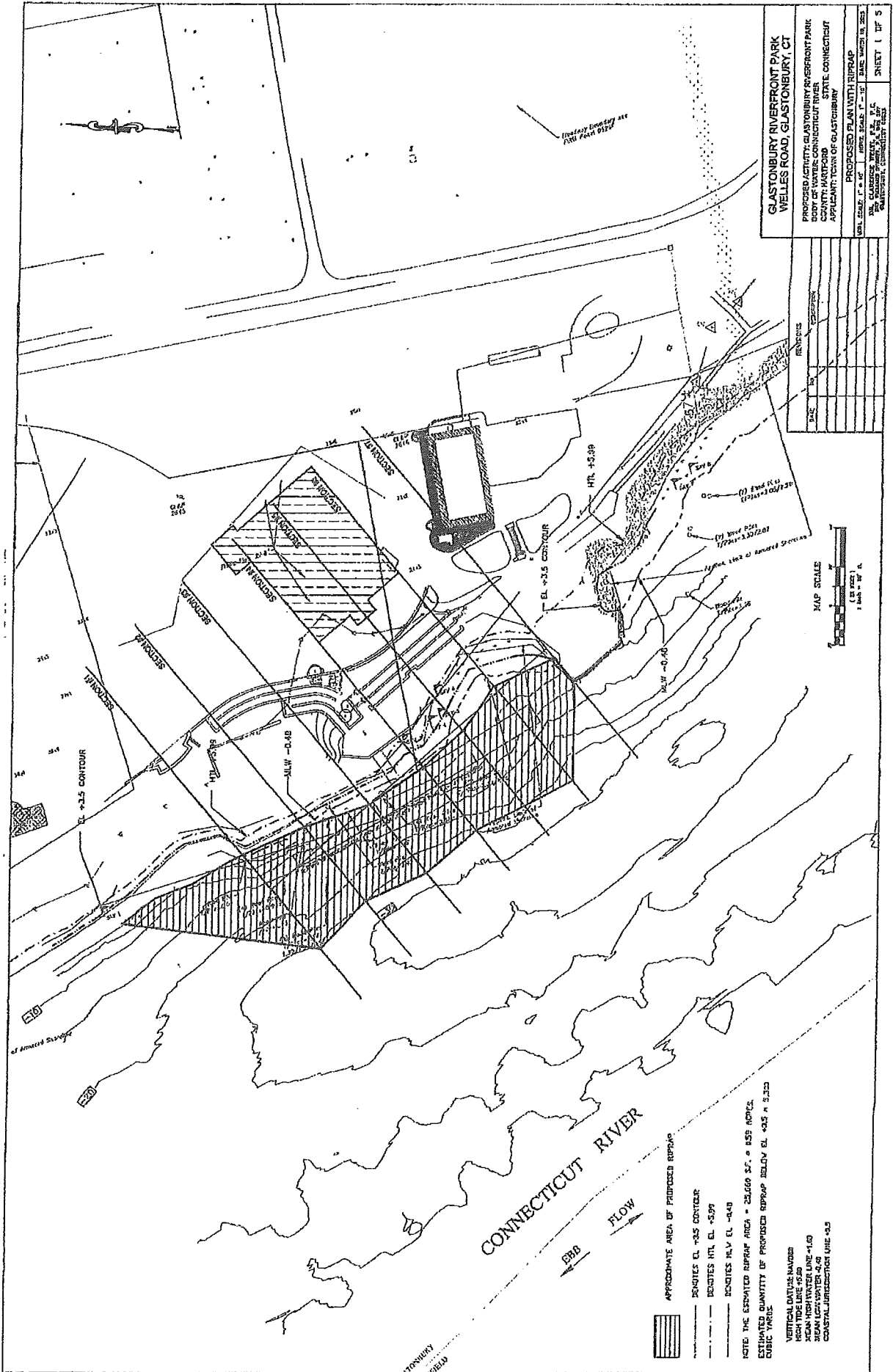


**ATTACHMENT G
TOWN OF GLASTONBURY
RIVERFRONT PARK**



GLASTONBURY RIVERFRONT PARK
WELLES ROAD, GLASTONBURY, CT
PROPOSED ACTIVITY: GLASTONBURY RIVERFRONT PARK
BODY OF WATER: CONNECTICUT RIVER
COUNTY: HARTFORD
STATE: CONNECTICUT
APPLICANT: TOWN OF GLASTONBURY

PROPOSED PLAN WITH RIPRAP

DATE: 11/10/10
SCALE: 1" = 20'
DRAWN: MATHIAS, P.E.
CHECKED: MATHIAS, P.E.
APPROVED: MATHIAS, P.E.

SHEET 1 OF 5

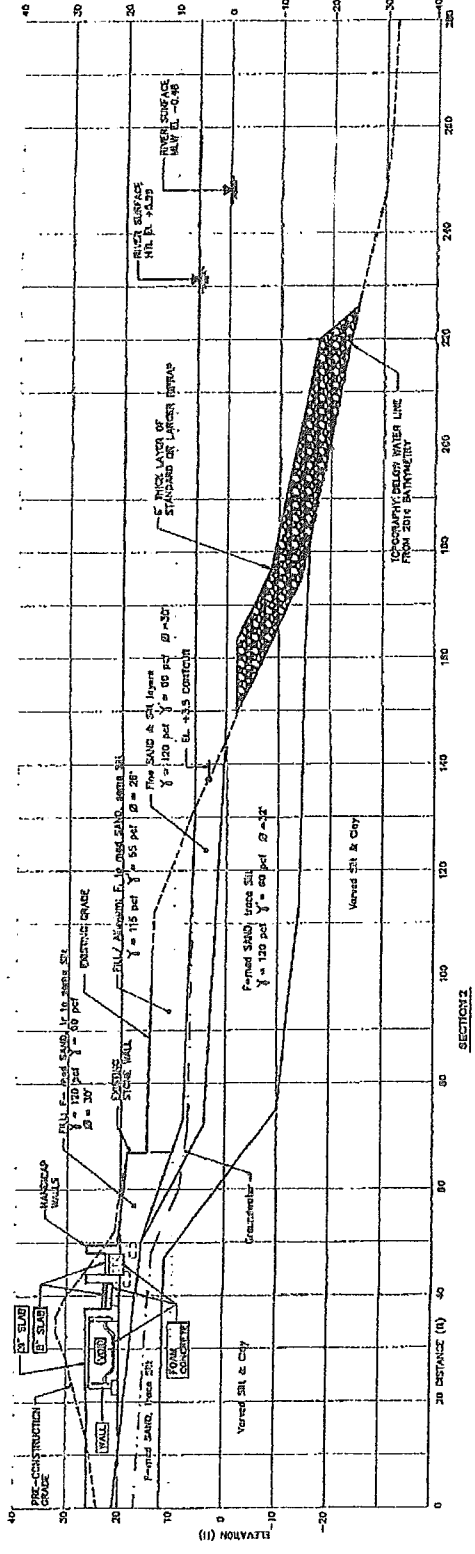
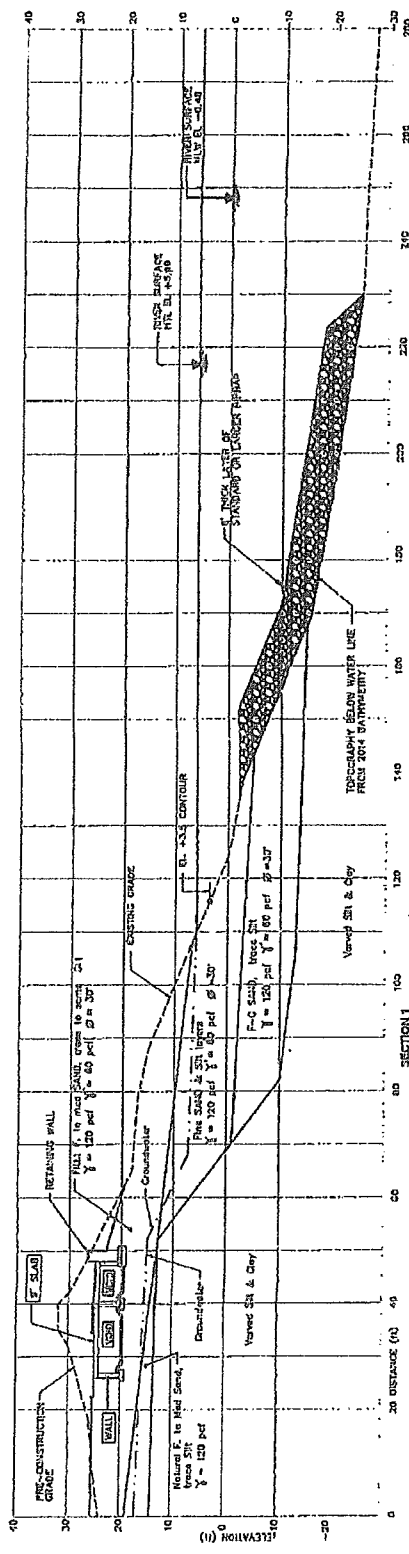
APPROXIMATE AREA OF PROPOSED RIPRAP

--- DENOTES EL. +3.5 CONTOUR
--- DENOTES HTL. EL. +2.39
--- DENOTES H.L.V. EL. -0.43

NOTE: THE ESTIMATED RIPRAP AREA = 25,669 SQ. FT. OR 835 CUBIC YARDS.

VERTICAL DATUMS: NAVD83
HIGH TIDE LINE: +2.0
MEAN TIDE LINE: +1.0
MEAN LOW WATER: 0.0
COASTAL JURISDICTION LINE: -0.5

ATTACHMENT G TOWN OF GLASTONBURY RIVERFRONT PARK



GLASTONBURY RIVERFRONT PARK
WELLES ROAD, GLASTONBURY, CT

PROPOSED ACTIVITY: GLASTONBURY RIVERFRONT PARK
BODY OF WATER: CONNECTICUT RIVER
COUNTY: HARTFORD STATE: CONNECTICUT
APPROXIMATE YEAR OF GLASTONBURY

PROPOSED CROSS SECTIONS WITH RIPRAP

DATE: 11/15/18
SCALE: 1" = 10'
DRAWN BY: J. J. [unreadable]
CHECKED BY: [unreadable]
DESIGNED BY: [unreadable]

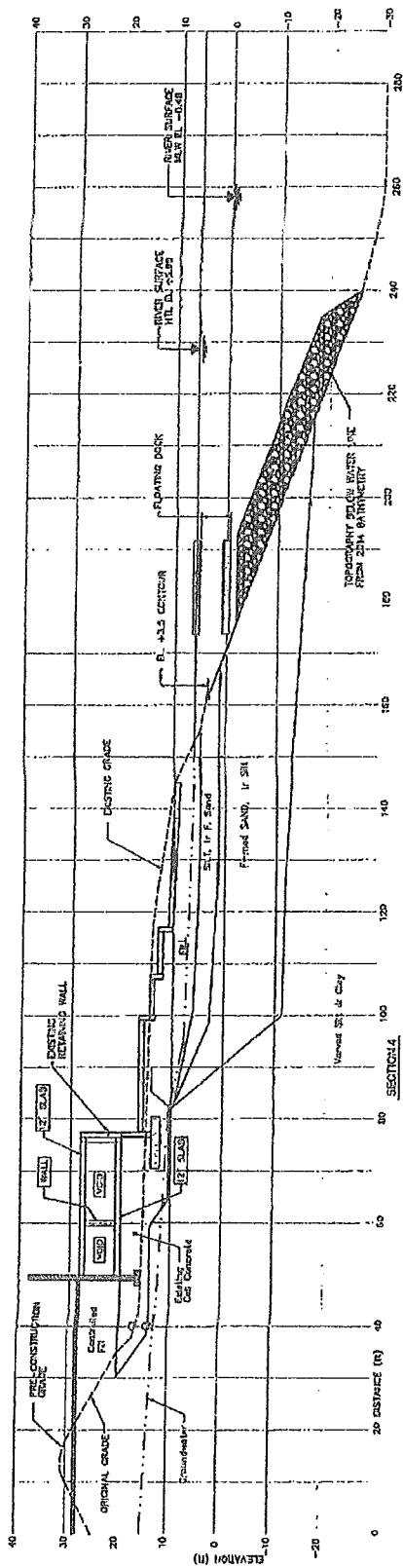
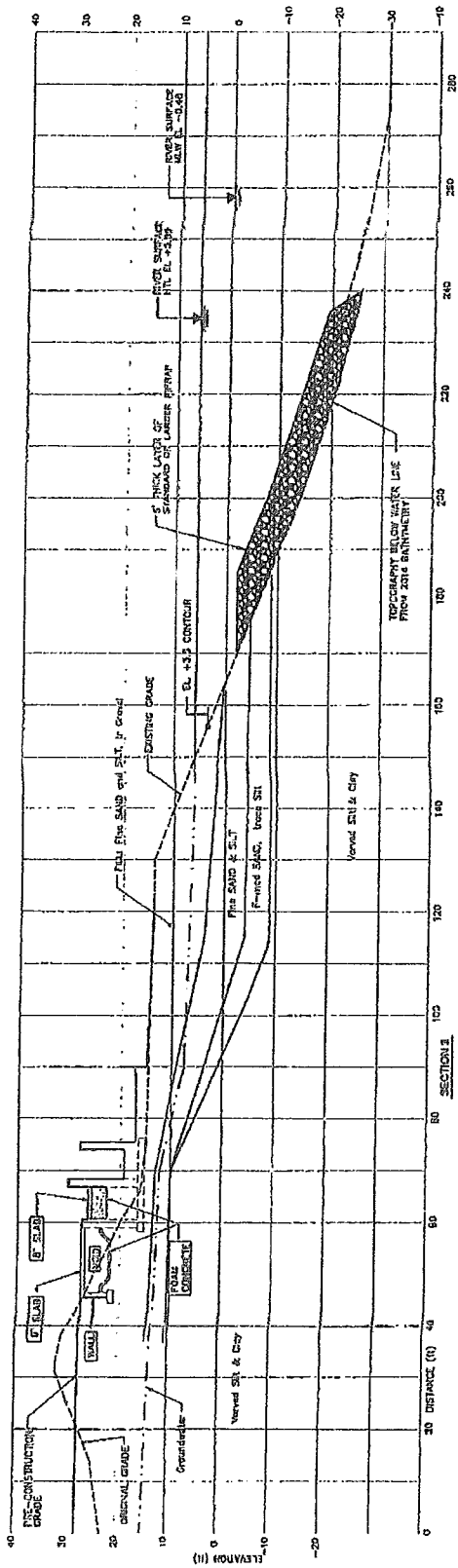
SHEET 2 OF 5

NO.	DATE	REVISION

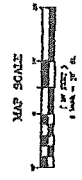


VERTICAL CURVE HANDBOOK
HIGHWAY DESIGN HANDBOOK
MEAN HIGH WATER LINE +1.00
MEAN LOW WATER LINE -6.00
GENERAL UNDERSLOPE LINE -0.5

ATTACHMENT G TOWN OF GLASTONBURY RIVERFRONT PARK



VERTICAL DATUM: NAVD83
 MEAN HIGH WATER LINE: +1.25
 MEAN LOW WATER LINE: -0.25
 COASTAL INFRASTRUCTURE LINE: CLS



**GLASTONBURY RIVERFRONT PARK
WHEELS ROAD, GLASTONBURY, CT**

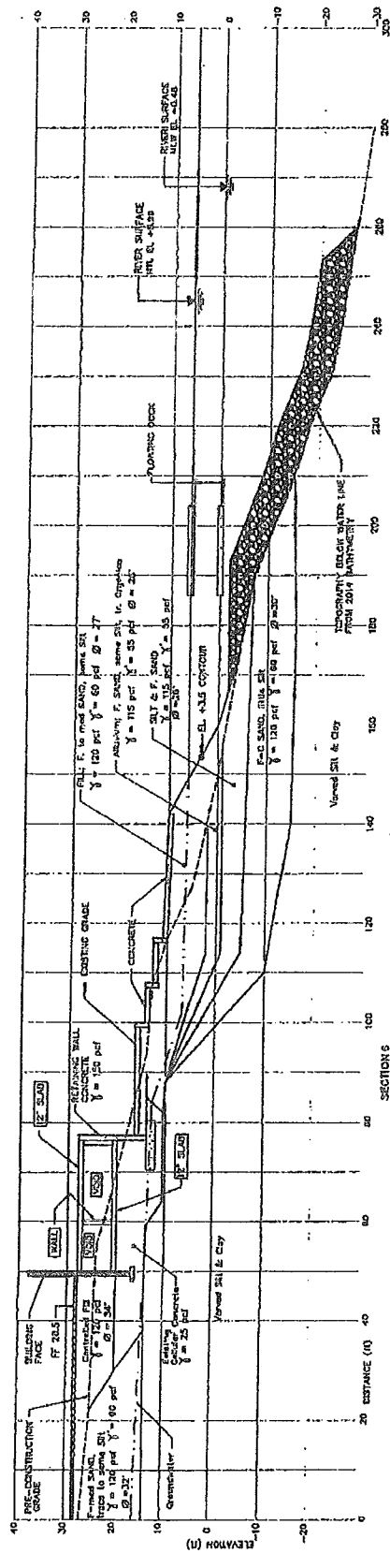
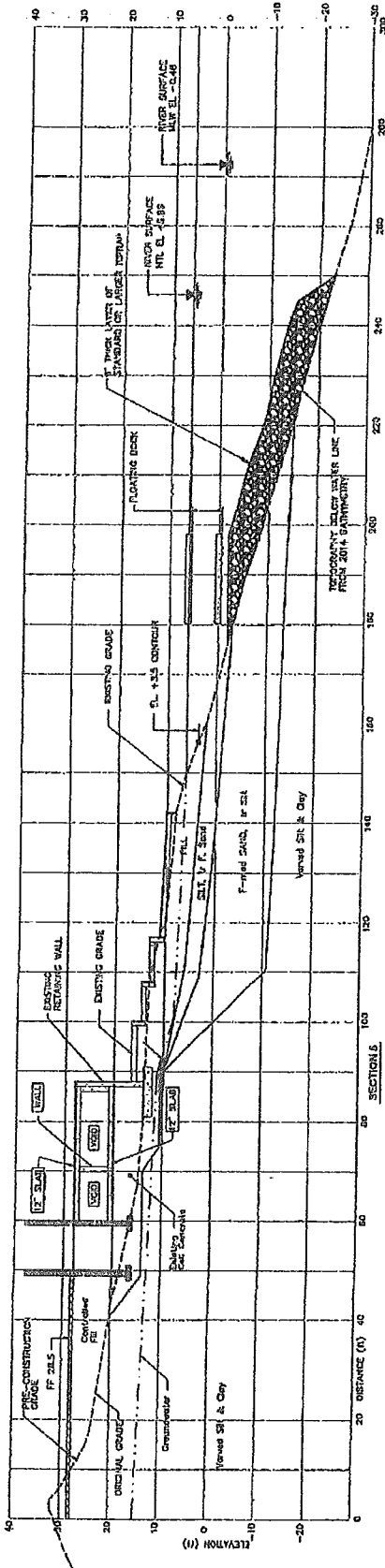
PROPOSED ACTIVE GLASTONBURY RIVERFRONT PARK
 CONSTRUCTION PERMIT APPLICATION
 COUNTY: HARTFORD
 APPLICANT: TOWN OF GLASTONBURY

PROPOSED CROSS SECTIONS WITH RIPPAP
 SHEET NO. 1 OF 1
 DATE: 08/12/2024
 DRAWN BY: J. J. [unreadable]
 CHECKED BY: [unreadable]
 SCALE: AS SHOWN

SHEET 3 OF 5

DATE	BY	REVISION

ATTACHMENT G TOWN OF GLASTONBURY RIVERFRONT PARK



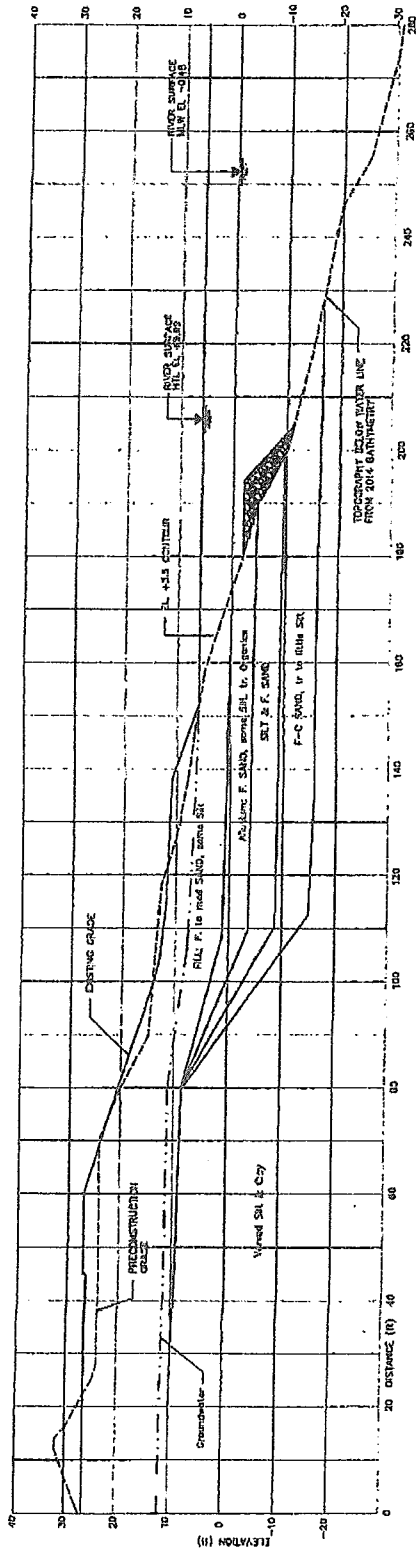
PROPOSED ACTIVITY: GLASTONBURY RIVERFRONT PARK
 PROJECT: GLASTONBURY RIVERFRONT PARK
 COUNTY: HARTFORD COUNTY, CONNECTICUT
 APPLICANT: TOWN OF GLASTONBURY
 PROPOSED CROSS SECTIONS WITH CURB AND
 GUTTER
 DATE: 10/12/11
 DRAWN BY: J. J. [unreadable]
 CHECKED BY: [unreadable]
 SCALE: AS SHOWN
 SHEET 4 OF 5

DATE	REVISIONS



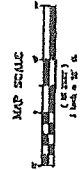
VERTICAL DATUM: NAVD83
 MEAN HIGH WATER LINE: +1.20
 MEAN LOW WATER LINE: -0.40
 CONVENTIONAL DATUM LINE: +0.8

ATTACHMENT G
TOWN OF GLASTONBURY
RIVERFRONT PARK



SECTION I

VERTICAL DATUM: NAVD83
 MEAN HIGH WATER: 4.00
 MEAN LOW WATER: 0.00
 CONSTITUTIONAL JURISDICTION LINE: +3.5



GLASTONBURY RIVERFRONT PARK
 WELLES ROAD, GLASTONBURY, CT
 PROPOSED ACTIVITY: GLASTONBURY RIVERFRONT PARK
 BODY OF WATER: CONNECTICUT RIVER
 COUNTY: HARTFORD
 APPLICANT: TOWN OF GLASTONBURY
 PROPOSED CROSS SECTIONS WITH RIPRAP
 DATE: 05/11/15
 DRAWN BY: J. J. [unreadable]
 CHECKED BY: [unreadable]
 SHEET 5 OF 5

NO.	DATE	REVISIONS